






Appendix 8

Environmental Inventory in score order

CODING	 Local Green Space	 Important Open Space (amenity/recreation)	 Important Open Space (form & character)	 Historical Environmental significance (high score)	 Natural Environmental significance (high score)
--------	---	---	--	--	---

KEY MAP REF.	DESCRIPTION / EVIDENCE	NPPF (2019) LOCAL GREEN SPACE CRITERIA								TOTAL /25
		LOCAL BOUNDED, NOT EXTENSIVE YES/NO	SPECIAL TO COMMUNITY (max 15)					LOCAL SIGNIFICANCE (max 10)		
			2. PROXIMITY 0 - 5	3.1 BEAUTY 0 - 3	3.2 TRANQUIL 0 - 2	3.3 REC. VALUE 0 - 5	COMMUNITY SUB- TOTAL	4.1 HISTORY 0 - 5	4.2 WILDLIFE 0 - 5	
V	All Saints churchyard Historic parish churchyard at one of the two centres of the village. Mounded site on elevated ground overlooking this part of the village. Bounded by stone walls, partly on a sub-circular plan, with retaining function to east sides. Mown and rougher grass, wildflowers, notable ornamental and native trees and shrubs. Headstones include Swithland Slate examples dating back to mid-18 th century. Well-maintained and well-used, the site includes a community meeting room with seating and facilities (the Orbell Room). The churchyard functions in part as an informal public open space (park/garden). Provides the <i>setting</i> for the Grade I Listed 1067033 All Saints Church. Five BAP species birds breeding; two bat species (roosting, breeding, foraging); invertebrates, semi-natural grassland flora, mature deciduous and coniferous trees. Village Design Statement (VDS) open space.	Y	5	3	2	3	13	5	3	21
103/104	Haddon Fields: Little Hill and Great Hill Two fields of permanent pasture recently merged as the site of a managed community semi-natural greenspace and woodland (Woodland Trust supported). Northamptonshire	Y	3	3	2	5	13	3	4	20

KEY MAP REF.	DESCRIPTION / EVIDENCE	NPPF (2019) LOCAL GREEN SPACE CRITERIA								TOTAL /25
		LOCAL BOUNDED, NOT EXTENSIVE YES/NO	SPECIAL TO COMMUNITY (max 15)					LOCAL SIGNIFICANCE (max 10)		
			2. PROXIMITY 0-5	3.1 BEAUTY 0-3	3.2 TRANQUIL 0-2	3.3 REC. VALUE 0-5	COMMUNITY SUB-TOTAL	4.1 HISTORY 0-5	4.2 WILDLIFE 0-5	
	<p>Historic Environment Asset MNN133295 as an <i>area of survival of ridge and furrow</i>.</p> <p>Includes Environment Agency flood retention earth dam in part 104.</p> <p>Coherent bounded site in single management, 12.2 ha., adjacent to southern outskirts of village. Open views and interesting topography including natural meandering course of brook with small ‘oxbows’ and species-rich sinuous (probably medieval) hedged internal boundary. Good ridge and furrow on slopes above the narrow floodplain in 103.</p> <p>Biodiversity site with 4-species hedge, relatively unimproved grassland, bats (foraging area and tree roost), birds including 5 BAP species. Northamptonshire CC <i>priority habitat</i> areas lowland meadow (wet and dry grassland) and Local Wildlife Site</p>									
A	<p>Village Green (Two Parcels)</p> <p>Registered Village Green VG3, Northamptonshire CC 1970. Open space forming the visual and social centre of the village on a site which has been open since the 18th century – important buildings of c.1770 and 1840 are aligned with its boundaries – and probably since early medieval time. A letter of 28 June 1973 directed Northamptonshire CC to Register Clipston Parish Council as the owner of the land, which was previously part of the manorial land of Clipston cum Newbold.</p> <p>The Green provides an essential part of the <i>setting</i> of Clipston House (Listed Grade II 1054735) and is the location of the village war memorial (Imperial War Museum record 14893). It is recorded as HER 4232/5 in the Northamptonshire Historic Environment Record. Flower</p>	Y	5	3	1	4	13	4	2	19

KEY MAP REF.	DESCRIPTION / EVIDENCE	NPPF (2019) LOCAL GREEN SPACE CRITERIA								TOTAL /25
		LOCAL BOUNDED, NOT EXTENSIVE YES/NO	SPECIAL TO COMMUNITY (max 15)					LOCAL SIGNIFICANCE (max 10)		
			2. PROXIMITY 0 - 5	3.1 BEAUTY 0 - 3	3.2 TRANQUIL 0 - 2	3.3 REC. VALUE 0 - 5	COMMUNITY SUB- TOTAL	4.1 HISTORY 0 - 5	4.2 WILDLIFE 0 - 5	
	<p>beds, lawns and mature trees, including three large limes which have local ecological and arboricultural value.</p> <p>The community erects a Christmas tree each year; also the venue for an annual fete and other village events.</p> <p>The Green has served as a village meeting place since at least the mid-19th century, and is still the regular venue for village fairs, the Christmas tree and other events. The Lord of the Manor was the owner of the village green until 1894. According to ‘Clipston: A Heritage’ in 1880 a Wild Beast Show came to the village and the Green had to be surrounded by wagons. This was an example of the many social and public events that took place on the Green. In 1894 the Green was sold to the Parish Council. The 3 lime trees on the Green were planted to commemorate the Diamond Jubilee of Queen Victoria in 1897.</p> <p>According to E.L.Fisher there were also some village stocks which were removed by Mr. John Wartnaby. The war memorial that is positioned on the Green was erected in 1921. In 1953 a memorial lamp was erected in recognition of those villagers who gave their lives in both world wars. A service is held there every Remembrance Day.</p> <p>VDS open space.</p>									
071	<p>Clipston township earthworks field, Newbold Farm</p> <p>Permanent grass field with individual trees, both ancient (old hawthorn) and newly planted (with tree guards). Part of Scheduled Monument 1418334 Clipston medieval settlement. Site includes an elevated and levelled area (fenced manège) which may obscure Scheduled features, but otherwise well-defined ridge and furrow and other earthworks survive; also a meandering dry valley representing an old natural watercourse or part of the medieval field system. Pond near south boundary.</p>	Y	4	3	2	2	11	5	2	18

KEY MAP REF.	DESCRIPTION / EVIDENCE	NPPF (2019) LOCAL GREEN SPACE CRITERIA								TOTAL /25
		LOCAL BOUNDED, NOT EXTENSIVE YES/NO	SPECIAL TO COMMUNITY (max 15)					LOCAL SIGNIFICANCE (max 10)		
			2. PROXIMITY 0 - 5	3.1 BEAUTY 0 - 3	3.2 TRANQUIL 0 - 2	3.3 REC. VALUE 0 - 5	COMMUNITY SUB-TOTAL	4.1 HISTORY 0 - 5	4.2 WILDLIFE 0 - 5	
	Access via public footpath CH5.									
113	Part of Scheduled Monument 1418334 Clipston Medieval Settlement. Grassland surrounded by hedges on 3 sides and River Ise on the other. Part of the Wildlife Corridor. Flood risk from River Ise on western boundary, which adjoins Village Confines. Access via public footpaths CH15 and CH23	Y	4	2	2	2	10	5	3	18
069 (excl. E)	Permanent grazing field on sloping site with good panoramic view eastwards. Access via well-used footpaths CH8 and CH10 Part of Scheduled Monument 1418334 Clipston Medieval Settlement	Y	4	2	2	2	10	5	2	17
075	Part of Scheduled Monument 1418334 Clipston Medieval Settlement. Mixed farmland including livestock. Public Footpaths CH1, CH2, CH4.	Y	4	2	2	2	10	5	2	17
K	Nobold Farm paddock Majority of the paddock is Part of Scheduled Monument 1418334 Clipston Medieval Settlement Grassland field for grazing. Visible from Nobold Court and public footpath CH18 VDS open space which is still considered to contribute to the village’s form and character.	Y	4	3	2	1	10	5	2	17
U	Baptist Chapel Graveyard Chapel is currently in use as Christian Life Church. Sloping open site, established 1803, with (mainly) 19 th century ornamental headstones, mown and rough grass and ornamental trees (including yew). Provides <i>setting</i> for	Y	5	2	2	1	10	5	2	17

KEY MAP REF.	DESCRIPTION / EVIDENCE	NPPF (2019) LOCAL GREEN SPACE CRITERIA								TOTAL /25
		LOCAL BOUNDED, NOT EXTENSIVE YES/NO	SPECIAL TO COMMUNITY (max 15)					LOCAL SIGNIFICANCE (max 10)		
			2. PROXIMITY 0 - 5	3.1 BEAUTY 0 - 3	3.2 TRANQUIL 0 - 2	3.3 REC. VALUE 0 - 5	COMMUNITY SUB-TOTAL	4.1 HISTORY 0 - 5	4.2 WILDLIFE 0 - 5	
	Listed Grade II building 1039887. Views from the rear (top) over open countryside. VDS open space.									
070	Rough pasture, used for grazing. Bounded by hedges and fencing. Part of Scheduled Monument 1418334 Clipston Medieval Settlement. Access via footpath CH9	Y	4	2	2	2	10	5	1	16
114	Part of Scheduled Monument 1418334 Clipston Medieval Settlement. Grassland used by grazing animals, surrounded by hedges on four sides. Access via public footpath CH15	Y	3	2	2	2	9	5	2	16
115	Part of Scheduled Monument 1418334 Clipston Medieval Settlement. Flood risk from River Ise on western boundary, which adjoins Village Confines. Grassland field for grazing	Y	4	3	2	0	9	5	2	16
120	Part of Scheduled Monument 1418334 Clipston Medieval Settlement. Grass paddock used for sheep/horses. Access via public footpath CH14.	Y	3	3	2	2	10	5	1	16
129	Part of Scheduled Monument 1418334 Clipston Medieval Settlement. Grass field used for animal grazing. A fenced pond is in the centre of the field. Access via public footpath CH14.	Y	2	3	2	2	9	5	2	16
130	Part of Scheduled Monument 1418334 Clipston Medieval Settlement. Grassland used by grazing animals, surrounded by hedges on four sides. Pond at south-eastern corner. Access via public footpaths CH14 and CH15.	Y	2	3	2	2	9	5	2	16
193	Part grass paddock, part farm, loose boxes etc Part of Scheduled Monument 1418334 Clipston Medieval Settlement. Access via footpath CH5.	Y	4	1	2	2	9	5	2	16
D	Post Box/Telephone Box verge (opposite the school, High Street)	N	5	3	1	2	11	5	0	16

KEY MAP REF.	DESCRIPTION / EVIDENCE	NPPF (2019) LOCAL GREEN SPACE CRITERIA								TOTAL /25
		LOCAL BOUNDED, NOT EXTENSIVE YES/NO	SPECIAL TO COMMUNITY (max 15)					LOCAL SIGNIFICANCE (max 10)		
			2. PROXIMITY 0-5	3.1 BEAUTY 0-3	3.2 TRANQUIL 0-2	3.3 REC. VALUE 0-5	COMMUNITY SUB-TOTAL	4.1 HISTORY 0-5	4.2 WILDLIFE 0-5	
	Telephone Box is Listed Grade II 1343533 Seating, mown grass, post and phone boxes, backed by Victorian brick walls. VDS open space.									
072	Chapel Lane/Sibbertoft Road paddocks Permanent grass field, subdivided by post and rail fences, hedged boundaries to west and north. Part of Scheduled Monument 1418334 Clipston medieval settlement. Well-defined ridge and furrow and other earthworks, with a N-S dry valley possibly representing ditch in the old field system	Y	3	3	2	0	8	5	2	15
192	Grass paddock. Part of Scheduled Monument 1418334 Clipston Medieval Settlement.	Y	4	2	2	0	8	5	2	15
E	Harborough Road paddock Open space opposite Top Lodge, Harborough Road. Contiguous with 069 Mainly rough grass but with ornamental brick walls and gateposts to roadside boundary. Provides an important panoramic viewpoint from the built-up area over the church and recreation ground and to open country beyond. Part of Scheduled Monument 1418334 Clipston Medieval Settlement VDS open space which is still considered to contribute to the village’s form and character.	N	4	3	1	0	8	5	2	15
044	Part of Scheduled Monument 1418334 Clipston Medieval Settlement. Grassland used by grazing animals, surrounded by hedges on three sides. Access via footpath CH3.	Y	2	2	2	2	8	5	1	14
045	Part of Scheduled Monument 1418334 Clipston Medieval Settlement. Grassland used by grazing animals, surrounded by hedges on four sides. Access via footpath CH3.	Y	3	1	2	2	8	5	1	14

KEY MAP REF.	DESCRIPTION / EVIDENCE	NPPF (2019) LOCAL GREEN SPACE CRITERIA								TOTAL /25
		LOCAL BOUNDED, NOT EXTENSIVE YES/NO	SPECIAL TO COMMUNITY (max 15)					LOCAL SIGNIFICANCE (max 10)		
			2. PROXIMITY 0-5	3.1 BEAUTY 0-3	3.2 TRANQUIL 0-2	3.3 REC. VALUE 0-5	COMMUNITY SUB- TOTAL	4.1 HISTORY 0-5	4.2 WILDLIFE 0-5	
074	Part of Scheduled Monument 1418334 Clipston Medieval Settlement. Grassland used by grazing animals. Access via public footpath CH4.	N	3	1	1	2	7	5	2	14
081	Nobold deserted village Permanent grass with hedges on 3 sides. Seasonal pond surrounded by trees, fills in winter. Scheduled Monument 1017183 Medieval settlement of Nobold. Earthworks (hollow-ways, house platforms, churchyard, etc.) and proven buried archaeology from Nobold, 1284 (first record) – 1459 (last two houses). Owned by Woodland Trust; an Open Access site	Y	0	2	2	3	7	5	2	14
111	Part of Scheduled Monument 1418334 Clipston Medieval Settlement Grazing land. Bounded by hedges and the River Ise. Copse in corner of field	Y	3	2	2	0	7	5	2	14
195	Grass paddocks. Now 1 field with 75% of hedging between original fields removed Part of Scheduled Monument 1418334 Clipston Medieval Settlement	Y	4	1	2	0	7	5	2	14
O	Old Village Pound Small grassed area with bounding brick walls, part of footpath CH7 between High Street, the village hall and Wesker’s Close Confirmed as Registered Common Land, 1973 . The site of the village pound, where stray stock were impounded (?mid-18 th to early 20 th century). VDS open space.	N	5	1	1	2	9	4	1	14
049	Part of Scheduled Monument 1418334 Clipston Medieval Settlement. Includes Northamptonshire CC potential Local Wildlife Site 282.	Y	2	1	2	0	5	5	3	13

KEY MAP REF.	DESCRIPTION / EVIDENCE	NPPF (2019) LOCAL GREEN SPACE CRITERIA								TOTAL /25
		LOCAL BOUNDED, NOT EXTENSIVE YES/NO	SPECIAL TO COMMUNITY (max 15)					LOCAL SIGNIFICANCE (max 10)		
			2. PROXIMITY 0 - 5	3.1 BEAUTY 0 - 3	3.2 TRANQUIL 0 - 2	3.3 REC. VALUE 0 - 5	COMMUNITY SUB-TOTAL	4.1 HISTORY 0 - 5	4.2 WILDLIFE 0 - 5	
076	Part of Scheduled Monument 1418334 Clipston Medieval Settlement. Grazing	Y	3	1	2	0	6	5	2	13
094	Part of Scheduled Monument 1418334 Clipston Medieval Settlement. Grazing	Y	3	1	2	0	6	5	2	13
096	Grazing, public footpath CH 6, adjacent houses on Naseby Road	Y	4	3	2	2	11	0	2	13
191	Grass paddock for grazing (horses). Row of mature trees situated close to one boundary (near footpath). Access via public footpaths CH10	Y	4	3	2	2	11	0	2	13
B	Recreation Ground Originally agricultural land, it was levelled, and the hedges removed, in order for aeroplanes to land during WW2. Then leased by the Parish Council 1951, purchased by a Clipston Recreation Fields Trust circa 1981 and managed by them. A valued and very well used amenity with tennis court, soccer pitch, play park, dog-walking, etc. VDS open space.	Y	3	1	1	5	10	2	1	13
042	Permanent grass field. Ridge and furrow, old gravel pits Second WW outlook post, Nuclear fall-out shelter. Includes Northamptonshire CC Potential Local Wildlife Site 280	Y	1	2	1	2	6	3	3	12
048	Part of Scheduled Monument 1418334 Clipston Medieval Settlement Includes Northamptonshire CC potential Local Wildlife Site 282	Y	1	1	2	0	4	5	3	12
088	Part of Scheduled Monument 1418334 Clipston Medieval Settlement. Grazing	Y	2	1	2	0	5	5	2	12
091	Part of Scheduled Monument 1418334 Clipston Medieval Settlement. Grazing	Y	2	1	2	0	5	5	2	12

KEY MAP REF.	DESCRIPTION / EVIDENCE	NPPF (2019) LOCAL GREEN SPACE CRITERIA								TOTAL /25
		LOCAL BOUNDED, NOT EXTENSIVE YES/NO	SPECIAL TO COMMUNITY (max 15)					LOCAL SIGNIFICANCE (max 10)		
			2. PROXIMITY 0 - 5	3.1 BEAUTY 0 - 3	3.2 TRANQUIL 0 - 2	3.3 REC. VALUE 0 - 5	COMMUNITY SUB-TOTAL	4.1 HISTORY 0 - 5	4.2 WILDLIFE 0 - 5	
092	Part of Scheduled Monument 1418334 Clipston Medieval Settlement. Grazing	Y	2	1	2	0	5	5	2	12
095.1	Part of Scheduled Monument 1418334 Clipston Medieval Settlement. Grazing	Y	3	1	1	0	5	5	2	12
154	Longhold spinney Northamptonshire CC <i>priority habitat</i> (lowland mixed deciduous woodland) and Local Wildlife Site Part of Naseby battlefield site (Registered battlefield, Historic England designation)	Y	0	2	2	0	4	5	3	12
L	Rectory paddock Grazing field between village and River Ise. Views of rising open countryside. Floodplain (part). Rough pasture, used for grazing. Bounded by field hedges, garden hedges and fences, and the River Ise. Wildlife rich with c. 46 species of observed birds, including those visiting the Ise. Two, possibly three, species of bats, which use the area for feeding. Foxes observed. A walnut tree deserves a TPO. Known to flood. Flood Risk from River Ise and surface water (lower 2/3 of area) as identified by the Environment Agency. VDS open space which is still considered to contribute to the village’s form and character.	Y	4	2	2	0	8	1	3	12
N	Vale Cottage paddock, Kelmarsh Road Old pit, small trees and grass. VDS open space which is still considered to contribute to the village’s form and character.	Y	4	2	2	0	8	2	2	12
R	Land adjacent to ‘The Hollies’, Naseby Road Old garden, between Naseby Road and the ‘jitty’. Largely overgrown but with good biodiversity.	Y	4	2	2	0	8	1	3	12

KEY MAP REF.	DESCRIPTION / EVIDENCE	NPPF (2019) LOCAL GREEN SPACE CRITERIA								TOTAL /25
		LOCAL BOUNDED, NOT EXTENSIVE YES/NO	SPECIAL TO COMMUNITY (max 15)					LOCAL SIGNIFICANCE (max 10)		
			2. PROXIMITY 0 - 5	3.1 BEAUTY 0 - 3	3.2 TRANQUIL 0 - 2	3.3 REC. VALUE 0 - 5	COMMUNITY SUB- TOTAL	4.1 HISTORY 0 - 5	4.2 WILDLIFE 0 - 5	
	VDS open space which is still considered to contribute to the village’s form and character.									
047	Part of Scheduled Monument 1418334 Clipston Medieval Settlement	Y	3	1	1	0	5	5	1	11
062.1	Rough pasture used for grazing. Bounded by Oxendon Road and hedges. Contains small stream; accessed via public footpaths CH12 and CH13.	Y	3	2	2	2	9	0	2	11
090	Grazing field hedges on two sides. Part of Scheduled Monument 1418334 Clipston Medieval Settlement	Y	2	1	1	0	4	5	2	11
093	Part of Scheduled Monument 1418334 Clipston Medieval Settlement - Grazing	Y	2	1	1	0	4	5	2	11
119	Rough pasture, used for grazing. Bounded by Church Lane, hedges and the River Ise. Contains public footpath CH14. Northamptonshire CC <i>priority habitat</i> lowland meadow (wet grassland) and Local Wildlife Site.	Y	3	1	1	2	7	1	3	11
I	Paddock north of Bridge House, Kelmarsh Road Grazing field providing an important open space between the Village Confines and the River Ise and the settlement south of the River Ise. Copse in southern corner. Varied wildlife including foxes, badgers and also part of the Wildlife Corridor. Known to flood. Flood Risk from River Ise and surface water as identified by the Environment Agency. VDS open space which is still considered to contribute to the village’s form and character.	Y	4	2	2	0	8	1	2	11
P1, P2	Paddocks behind Chestnut Grove and School. Grazing field.	Y	4	3	2	0	9	0	2	11

KEY MAP REF.	DESCRIPTION / EVIDENCE	NPPF (2019) LOCAL GREEN SPACE CRITERIA								TOTAL /25
		LOCAL BOUNDED, NOT EXTENSIVE YES/NO	SPECIAL TO COMMUNITY (max 15)					LOCAL SIGNIFICANCE (max 10)		
			2. PROXIMITY 0-5	3.1 BEAUTY 0-3	3.2 TRANQUIL 0-2	3.3 REC. VALUE 0-5	COMMUNITY SUB- TOTAL	4.1 HISTORY 0-5	4.2 WILDLIFE 0-5	
	VDS open space but now not considered to be an Important Open Space (form & character).									
Q	'Jitties gardens', off the Jitty Private allotments. A valued feature of the adjacent footpath CH18. VDS open space which is still considered to contribute to the village's form and character.	Y	4	2	2	0	8	2	1	11
030	Alford Thorns and Twantry Plantation Woodland, small fields and lakes in escarpment and valley sides. In part, deciduous woodland (Natural England <i>priority habitat</i>); most of the rest is plantation (local biodiversity site) and open water.	N	0	3	2	0	5	1	4	10
055	Part of Scheduled Monument 1418334 Clipston Medieval Settlement Grazing field, hedges on two sides	Y	2	1	1	0	4	5	1	10
112	Part of Scheduled Monument 1418334 Clipston Medieval Settlement. Rough paddock. Bounded by hedges/fencing, and River Ise. Flood risk.	Y	4	0	0	0	4	5	1	10
121	Rough pasture, used for grazing. Bounded by hedges. Contains numerous fox or badger burrows. Possible Flood Risk. Access via footpath CH14	Y	3	2	1	2	8	0	2	10
135	Grazing field Bounded by hedges on two sides. Public Footpath CH16	Y	2	2	2	2	8	0	2	10
S	Open space between Hornhill Farm and Harborough Road (opposite Bulls Head PH) Private property, garden/paddock VDS open space which is still considered to contribute to the village's form and character.	Y	4	2	1	0	7	1	2	10

KEY MAP REF.	DESCRIPTION / EVIDENCE	NPPF (2019) LOCAL GREEN SPACE CRITERIA								TOTAL /25
		LOCAL BOUNDED, NOT EXTENSIVE YES/NO	SPECIAL TO COMMUNITY (max 15)					LOCAL SIGNIFICANCE (max 10)		
			2. PROXIMITY 0-5	3.1 BEAUTY 0-3	3.2 TRANQUIL 0-2	3.3 REC. VALUE 0-5	COMMUNITY SUB-TOTAL	4.1 HISTORY 0-5	4.2 WILDLIFE 0-5	
050	Grass field with stock compound, fishing lake etc. Trees on south boundary with Sibbertoft Road	Y	3	2	1	0	6	0	3	9
062	Site of old airfield	Y	3	2	2	0	7	1	1	9
068	Grazing field with ménage. Public Footpaths CH9 & CH11. Bounded by Station Road, hedges and fencing.	Y	3	2	1	2	8	0	1	9
082	Arable. Small part of field to the north is designated SM1017183	Y	0	1	1	0	2	5	2	9
155	Arable field. A small section of the field is part of Naseby battlefield site (Registered battlefield, Historic England designation)	Y	0	1	2	0	3	5	1	9
162	Part of Naseby battlefield site (Registered battlefield, Historic England designation). Arable field.	Y	0	1	2	0	3	5	1	9
163	Arable field. Part of Naseby battlefield site (Registered battlefield, Historic England designation)	Y	0	1	2	0	3	5	1	9
164	Arable field wood on one side. A section of the field is part of Naseby battlefield site (Registered battlefield, Historic England designation)	Y	0	1	1	0	2	5	2	9
194	Grass paddock. Public Footpath CH4	Y	3	1	1	2	7	0	2	9
J	Paddock between Peg’s Lane and the Chapel Small grazing field or paddock providing open space adjacent to, and the setting for, the Grade II Listed Building 1039887 (old Baptist Chapel). Access via footpaths CH1 and CH2. VDS open space but now not considered to be an Important Open Space (form & character).	Y	4	0	1	2	7	1	1	9
M	Open space between Old Manse and Mill House Known in the village as the site of a former public house; shown on 1886 Ordnance Survey as an ornamental garden with paths and trees.	Y	4	1	1	0	6	1	2	9

KEY MAP REF.	DESCRIPTION / EVIDENCE	NPPF (2019) LOCAL GREEN SPACE CRITERIA								TOTAL /25
		LOCAL BOUNDED, NOT EXTENSIVE YES/NO	SPECIAL TO COMMUNITY (max 15)					LOCAL SIGNIFICANCE (max 10)		
			2. PROXIMITY 0 - 5	3.1 BEAUTY 0 - 3	3.2 TRANQUIL 0 - 2	3.3 REC. VALUE 0 - 5	COMMUNITY SUB- TOTAL	4.1 HISTORY 0 - 5	4.2 WILDLIFE 0 - 5	
	Sloping site, no access (dense brambles and nettles at time of survey). VDS open space but now not considered to be an Important Open Space (form & character).									
011	Pasture Jurassic way long-distance footpath; shallow ridge & furrow Old track	Y	0	1	2	2	5	1	2	8
034	Valley woodland and ponds Deciduous woodland (Natural England <i>priority habitat</i>) and open water	N	0	2	2	0	4	0	4	8
054	Old pits paddock Permanent grass with extensive old workings (quarries for sand and gravel) in Quaternary ice age deposits. Site of geological significance. Grassland flora.	Y	1	2	1	0	4	2	2	8
073	Small grass/scrub field, hedges on four sides	Y	3	1	2	0	6	0	2	8
078	Grazing field hedges on two sides Public footpath CH1	Y	2	1	1	2	6	0	2	8
105	Small holding/grazing field. Access via public footpaths CH5 and CH7	Y	3	1	1	2	7	0	1	8
110	Small holding/grazing field Access via public footpath CH6	Y	3	1	1	2	7	0	1	8
122	Rough pasture used for grazing. Bounded by Station Road, hedges, and the River Ise. Northamptonshire CC <i>priority habitat</i> lowland meadow (wet grassland) and Local Wildlife Site	Y	3	2	0	0	5	0	3	8
126	Rough pasture. Used for grazing. Bounded by hedges.	Y	2	2	1	0	5	0	3	8

KEY MAP REF.	DESCRIPTION / EVIDENCE	NPPF (2019) LOCAL GREEN SPACE CRITERIA								TOTAL /25
		LOCAL BOUNDED, NOT EXTENSIVE YES/NO	SPECIAL TO COMMUNITY (max 15)					LOCAL SIGNIFICANCE (max 10)		
			2. PROXIMITY 0-5	3.1 BEAUTY 0-3	3.2 TRANQUIL 0-2	3.3 REC. VALUE 0-5	COMMUNITY SUB-TOTAL	4.1 HISTORY 0-5	4.2 WILDLIFE 0-5	
	Northamptonshire CC <i>priority habitat</i> lowland meadow (wet grassland) and Local Wildlife Site									
128	Rough pasture. Used for grazing. Bounded by hedges. Northamptonshire CC HER site with significance.	Y	0	1	2	0	3	4	1	8
F	Church Close and Church Lane verges Two areas of managed (CPC) grass and shrubbery created as visibility splays (NCC Highways) as part of Church Close development, c.1960. VDS open space.	N	5	1	0	2	8	0	0	8
G	Weskers Close verges Opposite 5, 7, 9 Kelmarsh Road Two areas of managed (CPC) grass and shrubbery created as visibility splays (NCC Highways) as part of Weskers Close development, c.1970. VDS open space.	N	5	1	0	2	8	0	0	8
T	Bassett Way verges and verge opposite Mown grass and trees; amenity green space. VDS open space.	N	5	1	0	2	8	0	0	8
010	Steep pasture; land far-reaching views W & N & E Pond Jurassic way long-distance public footpath plus additional public footpath CH22.	Y	0	2	1	2	5	0	2	7
059	Arable land. Bounded by Oxendon Road and hedges.	Y	2	2	2	0	6	0	1	7
095	Paddock behind Marecroft	Y	4	1	1	0	6	0	1	7
097	Grazing field Bounded by hedges on two sides	Y	3	1	1	1	6	0	1	7
123	Rough pasture used for grazing. Bounded by Station Road, hedges, and the River Ise.	Y	2	2	0	0	4	0	3	7

KEY MAP REF.	DESCRIPTION / EVIDENCE	NPPF (2019) LOCAL GREEN SPACE CRITERIA								TOTAL /25
		LOCAL BOUNDED, NOT EXTENSIVE YES/NO	SPECIAL TO COMMUNITY (max 15)					LOCAL SIGNIFICANCE (max 10)		
			2. PROXIMITY 0-5	3.1 BEAUTY 0-3	3.2 TRANQUIL 0-2	3.3 REC. VALUE 0-5	COMMUNITY SUB- TOTAL	4.1 HISTORY 0-5	4.2 WILDLIFE 0-5	
	Northamptonshire CC <i>priority habitat</i> lowland meadow (dry grassland) and Local Wildlife Site									
131	Arable field now with new house part of (c. 3 years)	Y	1	2	2	0	5	0	2	7
198	Grass field, used by riding stables.	Y	4	1	1	0	6	0	1	7
003	Arable; Views, Pond with species plants Jurassic way public footpath	Y	0	0	2	2	4	0	2	6
009	Pasture; far reaching views N & E Public footpath CH22, ditch for run-off on E side	Y	0	1	1	2	4	0	2	6
032	Arable	Y	0	2	2	0	4	0	2	6
033	Pasture	Y	0	2	2	0	4	0	2	6
036	Copse	Y	0	2	2	0	4	0	2	6
046	Pasture	Y	1	2	1	0	4	0	2	6
057.1	Grazing field with a hedge forming the boundary to Oxendon Road.	Y	2	1	2	0	5	0	1	6
065.1	Spinney Mixed woodland; biodiversity site	Y	1	1	1	0	3	0	3	6
077	Grazing field hedges on three sides	Y	2	1	1	0	4	0	2	6
079	Grazing field hedges on two sides Northamptonshire CC potential Local Wildlife Site (field pond and springs) 281	Y	1	1	1	0	3	0	3	6
099	Grazing field. Bounded by hedges on two sides	Y	3	1	1	0	5	0	1	6
107	Small holding/grazing field	Y	3	1	1	0	5	0	1	6
108	Small holding/grazing field	Y	3	1	1	0	5	0	1	6
109	Small holding/grazing field	Y	3	1	1	0	5	0	1	6
117	Rough pasture and horse paddock, variously divided by movable fences. Bounded by hedges, and the River Ise. Possible Flood Risk.	Y	3	1	1	0	5	0	1	6

KEY MAP REF.	DESCRIPTION / EVIDENCE	NPPF (2019) LOCAL GREEN SPACE CRITERIA								TOTAL /25
		LOCAL BOUNDED, NOT EXTENSIVE YES/NO	SPECIAL TO COMMUNITY (max 15)					LOCAL SIGNIFICANCE (max 10)		
			2. PROXIMITY 0 - 5	3.1 BEAUTY 0 - 3	3.2 TRANQUIL 0 - 2	3.3 REC. VALUE 0 - 5	COMMUNITY SUB- TOTAL	4.1 HISTORY 0 - 5	4.2 WILDLIFE 0 - 5	
118	Rough pasture and horse paddock, variously divided by movable fences. Bounded by Church Lane, hedges, and the River Ise. Contains stable block. Possible Flood Risk	Y	3	2	0	0	5	0	1	6
124	Rough pasture used for grazing. Bounded by Station Road, hedges, and the River Ise. Northamptonshire CC <i>priority habitat</i> lowland meadow (dry grassland) and Local Wildlife Site	Y	1	2	0	0	3	0	3	6
125	Rough pasture, used for grazing. Bounded by hedges and the River Ise. Northamptonshire CC <i>priority habitat</i> lowland meadow (dry grassland) and Local Wildlife Site	Y	1	1	1	0	3	0	3	6
127	Rough pasture. Used for grazing. Bounded by hedges and River Ise. Northamptonshire CC <i>priority habitat</i> lowland meadow (wet grassland) and Local Wildlife Site	Y	1	1	1	0	3	0	3	6
133	Arable field Bounded by hedges on two sides. Public Footpath CH16	Y	1	1	1	1	4	1	1	6
136	Arable field Bounded by hedges on two sides. Public Footpath CH16	Y	2	1	1	1	5	0	1	6
142	Grazing Field hedges on two sides Northamptonshire CC <i>priority habitat</i> lowland meadow (dry grassland)	Y	1	1	1	0	3	0	3	6
143	Grazing Field hedges on two sides Northamptonshire CC <i>priority habitat</i> lowland meadow (dry grassland)	Y	1	1	1	0	3	0	3	6
144	Grazing Field hedges on two sides Northamptonshire CC <i>priority habitat</i> lowland meadow (dry grassland)	Y	1	1	1	0	3	0	3	6

KEY MAP REF.	DESCRIPTION / EVIDENCE	NPPF (2019) LOCAL GREEN SPACE CRITERIA								TOTAL /25
		LOCAL BOUNDED, NOT EXTENSIVE YES/NO	SPECIAL TO COMMUNITY (max 15)					LOCAL SIGNIFICANCE (max 10)		
			2. PROXIMITY 0-5	3.1 BEAUTY 0-3	3.2 TRANQUIL 0-2	3.3 REC. VALUE 0-5	COMMUNITY SUB- TOTAL	4.1 HISTORY 0-5	4.2 WILDLIFE 0-5	
151	Arable fields. Northamptonshire CC HER site with significance.	N	0	1	0	0	1	4	1	6
196	Paddock behind west side of Gold Street (northern end)	Y	4	1	0	0	5	0	1	6
196.1	Paddock behind west side of Gold Street (southern end)	Y	4	1	0	0	5	0	1	6
197	Paddock behind bungalow off Naseby road (north west side)	Y	4	1	0	0	5	0	1	6
002	Arable; Public footpath CH20; RSPB sign at stile entrance	Y	0	0	2	1	3	0	2	5
029	Arable	Y	0	1	2	0	3	0	2	5
080	Grazing field hedges on two sides	Y	0	1	2	0	3	0	2	5
084	Grazing field hedges on two sides	Y	0	1	2	0	3	0	2	5
085	Grazing field hedges on two sides	Y	0	1	2	0	3	0	2	5
089	Grazing field hedges on two sides	Y	1	1	1	0	3	0	2	5
098	Grazing field. Bounded by hedges on two sides	Y	2	1	1	0	4	0	1	5
100	Grazing field. Bounded by hedges on two sides	Y	2	1	1	0	4	0	1	5
101	Copse	Y	1	2	1	0	4	0	1	5
137	Grazing field.Bounded by hedges on two sides	Y	2	1	1	0	4	0	1	5
004	Arable; views north & west. boundary ditch with stream	Y	0	0	2	0	2	0	2	4
005	Arable; Pond; boundary ditch with stream	Y	0	0	2	0	2	0	2	4
006	Arable; boundary ditch with stream	Y	0	0	2	0	2	0	2	4
007	Rough pasture – mixed grasses/grassland flowers/wheat Views East. Boundary ditch with stream	Y	0	0	2	0	2	0	2	4
008	Arable; boundary ditch with stream	Y	0	0	2	0	2	0	2	4
012	Steep rough Pasture with gorse, brambles, wild flowers (orchids).Badger set	Y	0	0	2	0	2	0	2	4
013	Pasture. ditch for run-off on E side	Y	0	0	2	0	2	0	2	4
015	Pasture; boundary ditch with stream	Y	0	0	2	0	2	0	2	4
018	Arable	Y	0	1	1	0	2	0	2	4

KEY MAP REF.	DESCRIPTION / EVIDENCE	NPPF (2019) LOCAL GREEN SPACE CRITERIA								TOTAL /25
		LOCAL BOUNDED, NOT EXTENSIVE YES/NO	SPECIAL TO COMMUNITY (max 15)					LOCAL SIGNIFICANCE (max 10)		
			2. PROXIMITY 0-5	3.1 BEAUTY 0-3	3.2 TRANQUIL 0-2	3.3 REC. VALUE 0-5	COMMUNITY SUB- TOTAL	4.1 HISTORY 0-5	4.2 WILDLIFE 0-5	
019	Arable land. Bounded by Farndon Road and hedges.	Y	0	2	1	0	3	0	1	4
020	Arable	Y	0	1	1	0	2	0	2	4
025	Pasture. Ridge & Furrow. Public footpath CH22	Y	0	0	0	2	2	1	1	4
030d	Mixed deciduous woodland; extensive steep ditch Oak, silver birch, Ash, bracken/bramble undergrowth	Y	0	0	2	0	2	0	2	4
037	Arable	Y	0	2	1	0	3	0	1	4
051	Arable	Y	0	1	1	0	2	0	2	4
052	Pasture	Y	1	1	1	0	3	0	1	4
053	Pasture	Y	1	1	1	0	3	0	1	4
061	Rough pasture. Bounded by Oxendon Road and hedges.	Y	0	1	2	0	3	0	1	4
064	Rough pasture, used for grazing. Bounded by Station Road and hedges.	Y	1	2	0	0	3	0	1	4
065	Rough pasture, used for grazing. Bounded by Station Road and hedges.	Y	1	2	0	0	3	0	1	4
083	Grazing field hedges on two sides including small copse. Converted barn to dwelling.	Y	0	1	1	0	2	0	2	4
086	Arable	Y	0	1	1	0	2	0	2	4
087	Grazing field hedges on two sides	Y	0	1	1	0	2	0	2	4
102	Previously plant Nursery now mainly grazing field with dwelling. Bounded by hedges on two sides	Y	1	1	1	0	3	0	1	4
134	Grazing field Bounded by hedges on two sides	Y	0	1	1	0	2	0	2	4
156	Grazing field hedge on one side	Y	0	1	1	0	2	0	2	4
157	Arable field hedge on one side	Y	0	1	1	0	2	0	2	4
158	Arable field hedge on one side	Y	0	1	1	0	2	0	2	4
159	Arable field hedge on one side	Y	0	1	1	0	2	0	2	4
160	Grazing field hedge on one side	N	0	1	1	0	2	0	2	4

KEY MAP REF.	DESCRIPTION / EVIDENCE	NPPF (2019) LOCAL GREEN SPACE CRITERIA								TOTAL /25
		LOCAL BOUNDED, NOT EXTENSIVE YES/NO	SPECIAL TO COMMUNITY (max 15)					LOCAL SIGNIFICANCE (max 10)		
			2. PROXIMITY 0-5	3.1 BEAUTY 0-3	3.2 TRANQUIL 0-2	3.3 REC. VALUE 0-5	COMMUNITY SUB-TOTAL	4.1 HISTORY 0-5	4.2 WILDLIFE 0-5	
	Small copse at one edge									
165	Arable field wood on one side	Y	0	1	1	0	2	0	2	4
168	Grazing field wood on one side with small wood within	Y	0	1	1	0	2	0	2	4
169	Grazing field	Y	0	1	1	0	2	0	2	4
171	Grazing field wood on one side	Y	0	1	1	0	2	0	2	4
178	Arable field	Y	0	1	1	0	2	0	2	4
001	Arable; ditch SE	Y	0	0	2	0	2	0	1	3
014	Pasture; Shallow ridge & furrow on SW boundary ditch with stream	Y	0	0	0	0	0	1	2	3
017	Arable	Y	0	1	1	0	2	0	1	3
022	Arable	Y	0	0	1	0	1	1	1	3
027	Arable	Y	0	0	1	0	1	1	1	3
028	Arable. Wood on one side	Y	0	0	2	0	2	0	1	3
030a	Mixed Woodland; NW being replanted with mixed deciduous from conifer road boundary of mature Oak, Ash & Hawthorn	Y	0	0	1	0	1	0	2	3
030b	Coniferous woodland except for boundaries; Sycamore undergrowth road boundary of mature Oak, Ash & Hawthorn	Y	0	0	1	0	1	0	2	3
030c	2 x large man made fishing lakes. Badger set; bracken undergrowth	Y	0	0	1	0	1	0	2	3
035	Arable field Northamptonshire CC Local Wildlife Site (notable tree) in NW corner	Y	0	0	0	0	0	0	3	3
056	Arable land. Bounded by Farndon Road and hedges.	Y	0	2	0	0	2	0	1	3
057	Arable land. Bounded by Farndon Road and hedges.	Y	0	2	0	0	2	0	1	3
063	Pasture	Y	1	1	0	0	2	0	1	3

KEY MAP REF.	DESCRIPTION / EVIDENCE	NPPF (2019) LOCAL GREEN SPACE CRITERIA								TOTAL /25
		LOCAL BOUNDED, NOT EXTENSIVE YES/NO	SPECIAL TO COMMUNITY (max 15)					LOCAL SIGNIFICANCE (max 10)		
			2. PROXIMITY 0-5	3.1 BEAUTY 0-3	3.2 TRANQUIL 0-2	3.3 REC. VALUE 0-5	COMMUNITY SUB- TOTAL	4.1 HISTORY 0-5	4.2 WILDLIFE 0-5	
066	Includes substantial farm buildings and farmyard.	Y	2	0	0	0	2	0	1	3
132	Rough pasture – with new house (c. 3 years) adjoining	Y	1	1	1	0	3	0	0	3
138	Grazing field. Bounded by hedges on two sides	Y	1	1	0	0	2	0	1	3
141	Arable field	Y	1	1	0	0	2	0	1	3
145	Arable field	Y	1	1	0	0	2	0	1	3
146	Arable field	Y	1	1	0	0	2	0	1	3
153	Arable field	Y	0	1	1	0	2	0	1	3
161	Arable field	Y	0	1	1	0	2	0	1	3
166	Arable field	Y	0	1	0	0	1	0	2	3
167	Grazing field	Y	0	1	0	0	1	0	2	3
170	Grazing field	Y	0	1	0	0	1	0	2	3
174	Grazing field, hedges on two sides, copse at one end	Y	0	1	0	0	1	0	2	3
177	Arable field	Y	0	1	0	0	1	0	2	3
179	Arable	Y	0	1	0	0	1	0	2	3
183	Rough pasture	Y	0	1	0	0	1	0	2	3
184	Arable field	Y	0	1	0	0	1	0	2	3
185	Arable field	Y	0	1	0	0	1	0	2	3
186	Arable field	Y	0	1	0	0	1	0	2	3
187	Arable field	Y	0	1	0	0	1	0	2	3
188	Grazing field hedges on all sides	Y	0	1	0	0	1	0	2	3
016	Pasture; view W	Y	0	0	1	0	1	0	1	2
021	Arable	Y	0	0	1	0	1	0	1	2
023	Arable	Y	0	0	1	0	1	0	1	2
024	Arable	Y	0	0	1	0	1	0	1	2
026	Arable	Y	0	0	1	0	1	0	1	2
041	Arable	Y	0	0	1	0	1	0	1	2

KEY MAP REF.	DESCRIPTION / EVIDENCE	NPPF (2019) LOCAL GREEN SPACE CRITERIA								TOTAL /25
		LOCAL BOUNDED, NOT EXTENSIVE YES/NO	SPECIAL TO COMMUNITY (max 15)					LOCAL SIGNIFICANCE (max 10)		
			2. PROXIMITY 0-5	3.1 BEAUTY 0-3	3.2 TRANQUIL 0-2	3.3 REC. VALUE 0-5	COMMUNITY SUB- TOTAL	4.1 HISTORY 0-5	4.2 WILDLIFE 0-5	
043	Arable	Y	1	0	0	0	1	0	1	2
058	Arable	Y	0	1	0	0	1	0	1	2
060	Arable	Y	0	1	0	0	1	0	1	2
139	Arable field	Y	0	1	0	0	1	0	1	2
140	Arable field	Y	0	1	0	0	1	0	1	2
147	Arable field	Y	0	1	0	0	1	0	1	2
148	Arable field	N	0	1	0	0	1	0	1	2
149	Arable field	N	0	1	0	0	1	0	1	2
150	Grazing field	Y	0	1	0	0	1	0	1	2
152	Arable fields	N	0	1	0	0	1	0	1	2
172	Arable field	Y	0	1	0	0	1	0	1	2
173	Arable field	Y	0	1	0	0	1	0	1	2
175	Arable field	Y	0	1	0	0	1	0	1	2
176	Arable field	Y	0	1	0	0	1	0	1	2
180	Arable field	Y	0	1	0	0	1	0	1	2
181	Arable field	Y	0	1	0	0	1	0	1	2
182	Arable field	Y	0	1	0	0	1	0	1	2
038	Pasture	Y	0	0	0	0	0	0	1	1
039	Arable	Y	0	0	0	0	0	0	1	1
040	Arable	Y	0	0	0	0	0	0	1	1